

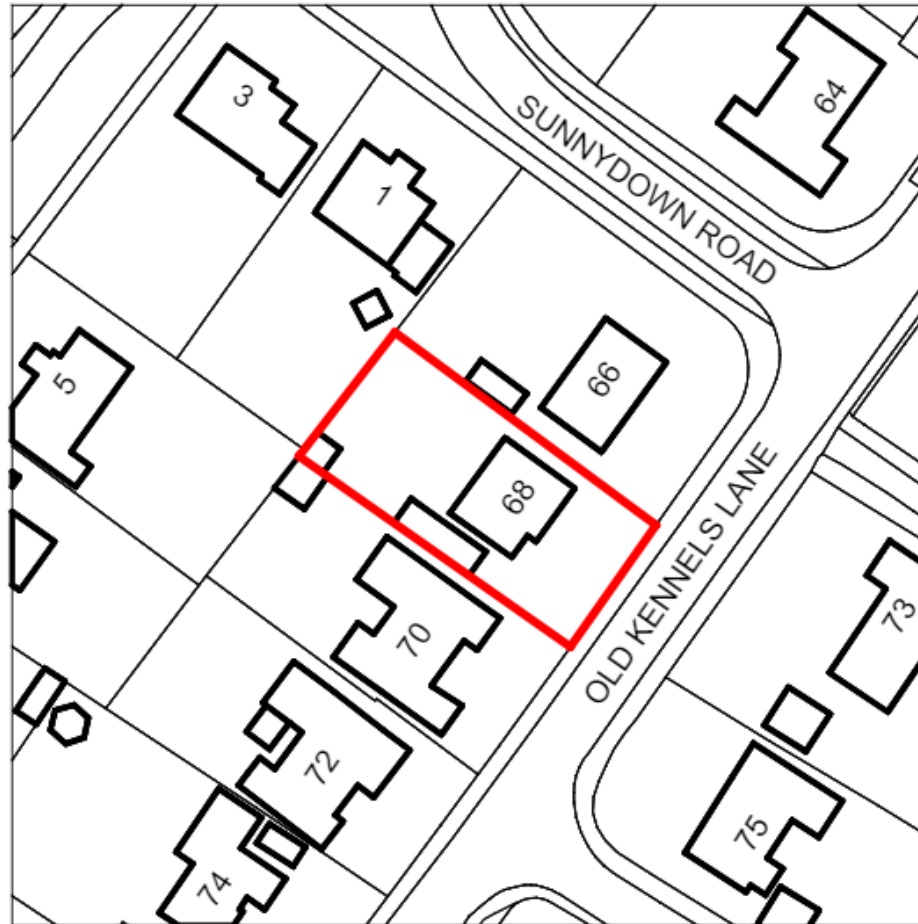
24/01060/HOU

GROUND FLOOR REAR, SIDE, AND FRONT EXTENSIONS.  
ROOF ALTERATIONS TO PROVIDE FIRST FLOOR  
ACCOMMODATION. ASSOCIATED CHANGES TO  
EXTERIOR MATERIALS.

68 OLD KENNELS LANE, OLIVERS BATTERY,  
WINCHESTER,  
SO22 4JT



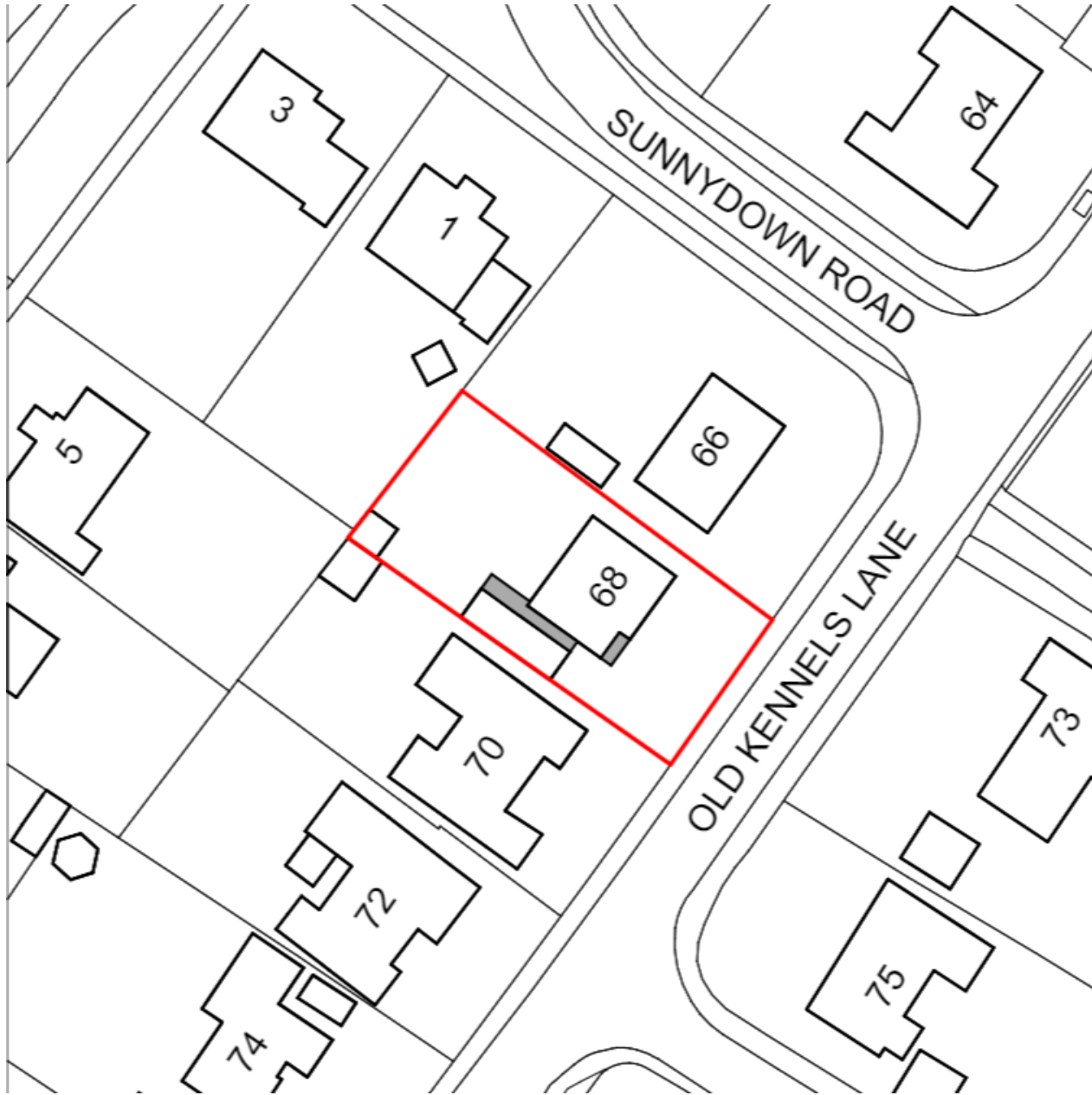
# LOCATION PLAN



Data provider : Ordnance Survey

Data provider copyright : © Crown Copyright  
2023. All rights reserved. Licence Number  
100047514

# PROPOSED BLOCK PLAN

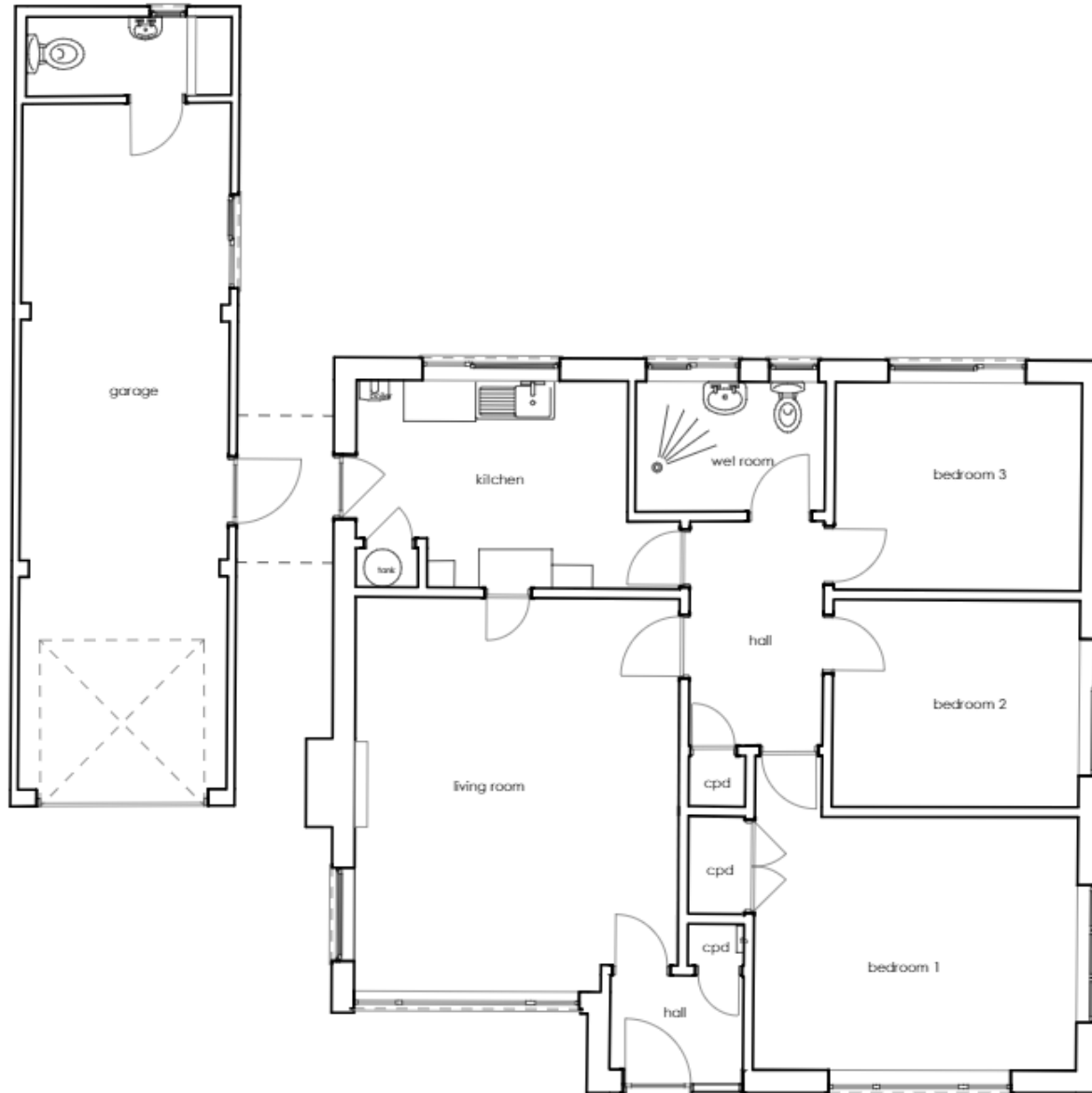


# PROPOSED SITE/ROOF PLAN

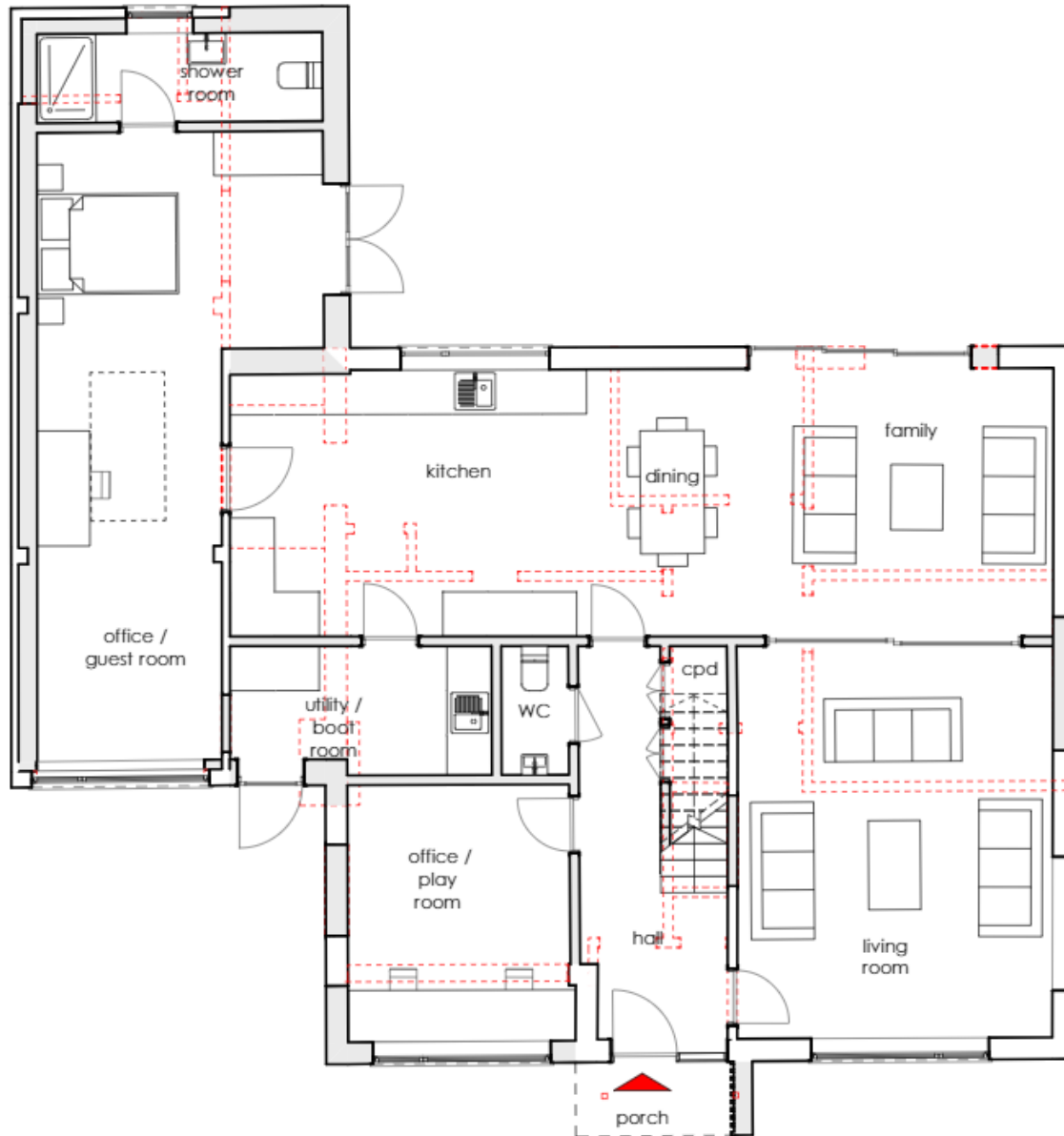


OLD KENNELS LANE

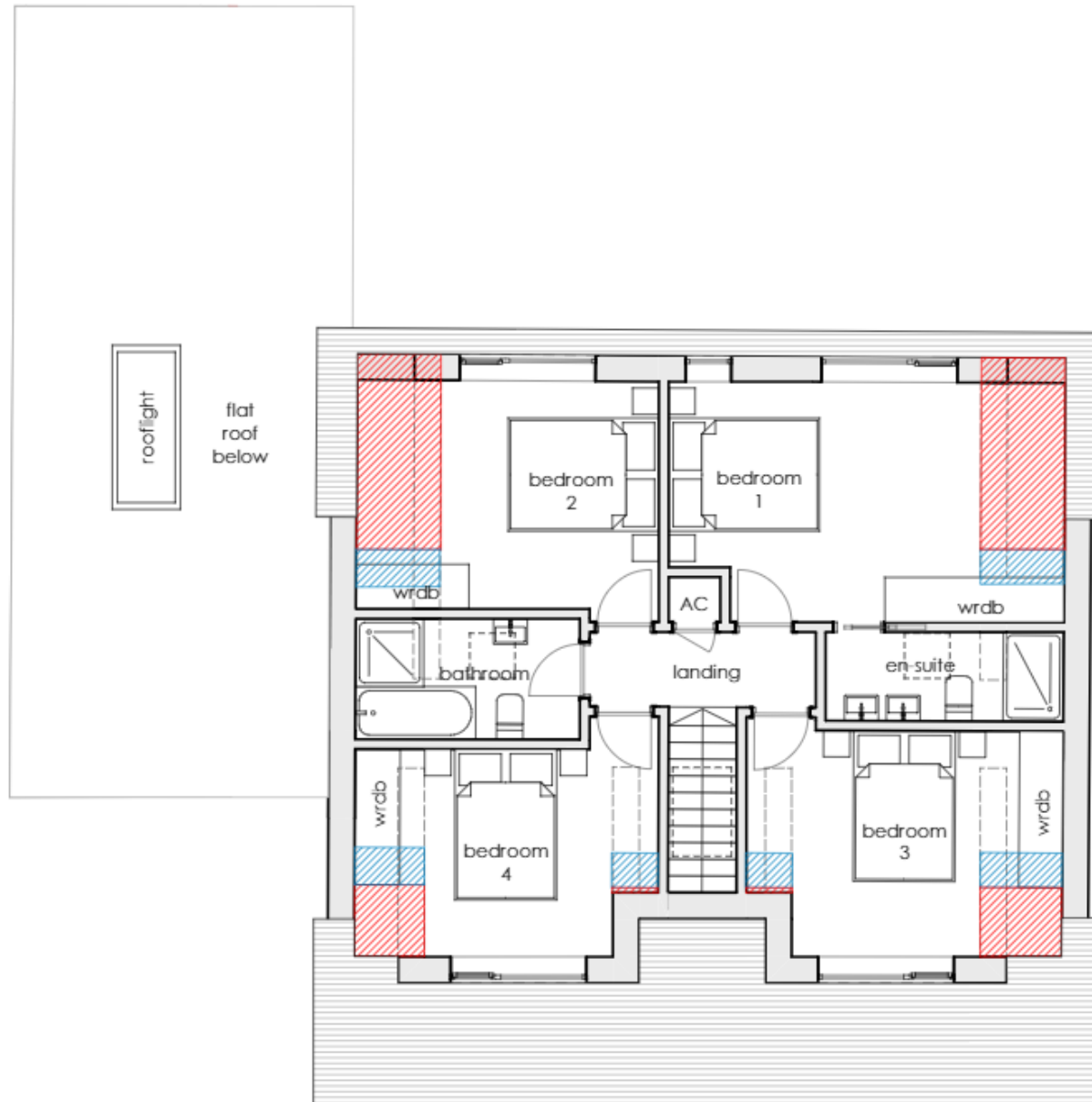
# EXISTING FLOOR PLAN



# PROPOSED FLOOR PLAN



# PROPOSED FIRST FLOOR PLAN



# EXISTING & PROPOSED STREET VIEW



70 Old Kennels Lane

68 Old Kennels Lane

66 Old Kennels Lane



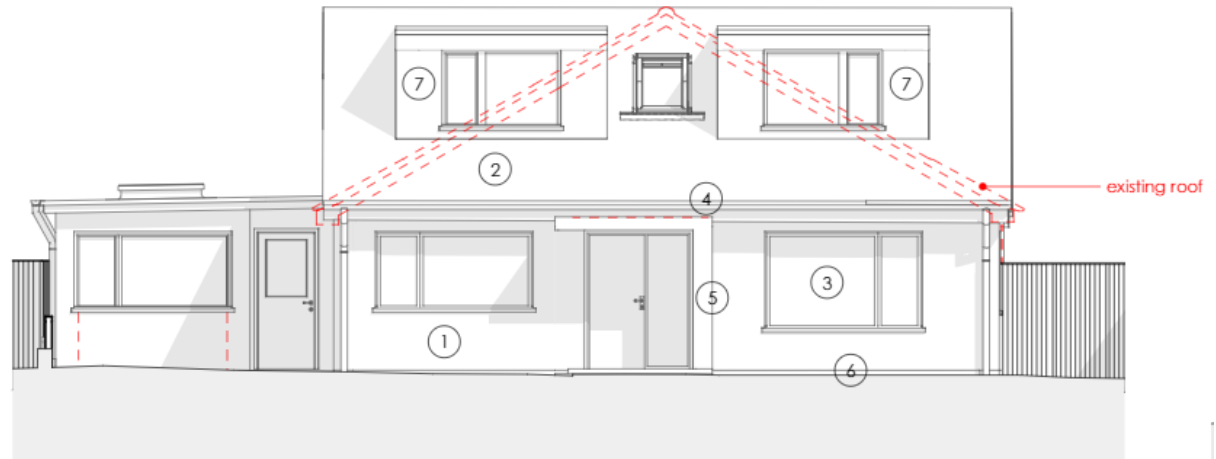
# FRONT ELEVATIONS

Existing



East (Front) elevation

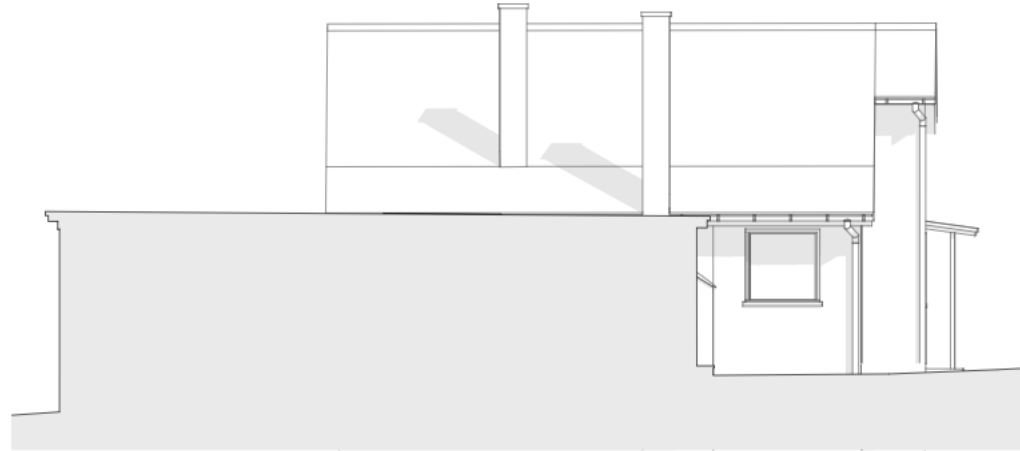
Proposed



East (Front) elevation

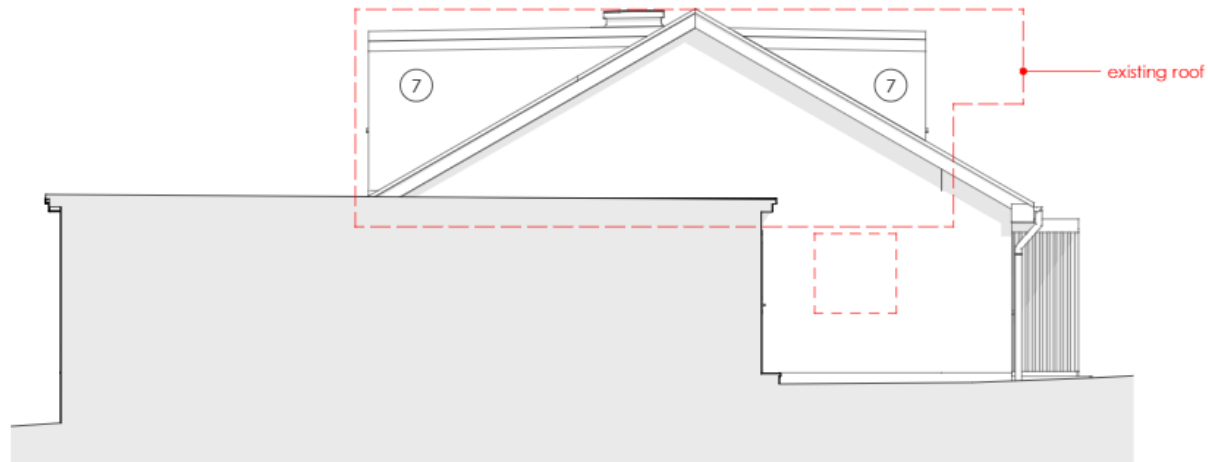
# SOUTH SIDE ELEVATIONS

Existing



South (Side) elevation

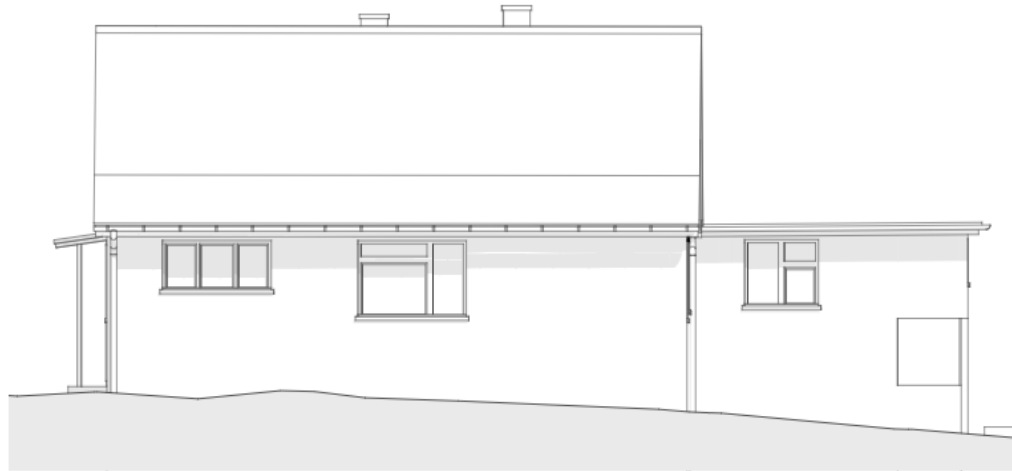
Proposed



South (Side) elevation

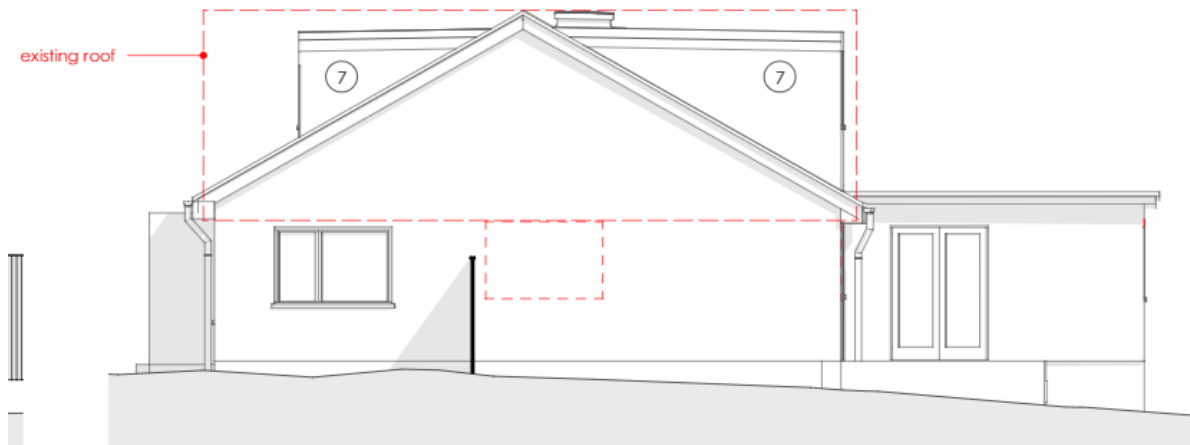
# NORTH SIDE ELEVATIONS

Existing



North (Side) elevation

Proposed



North (Side) elevation

# REAR ELEVATIONS

Existing



West (Rear) elevation

Proposed



West (Rear) elevation

# SITE PHOTOS – STREET VIEW



04 July 2024 12:16 pm

# SITE PHOTOS – STREET VIEW



# SITE PHOTOS – PRINCIPAL ELEVATION



# SITE PHOTOS - GARAGE





# SITE PHOTOS – LOOKING TOWARDS 70 OLD KENNELS LANE



# SITE PHOTOS – RELATIONSHIP WITH 66 OLD KENNELS LANE



## SITE PHOTOS – REAR ELEVATION



# SITE PHOTOS – VIEW FROM REAR GARDEN LOOKING NORTH WEST



# SITE PHOTOS – OPPOSITE THE SITE



# SITE PHOTOS – 74 & 76 OLD KENNELS LANE (SW OF SITE)

